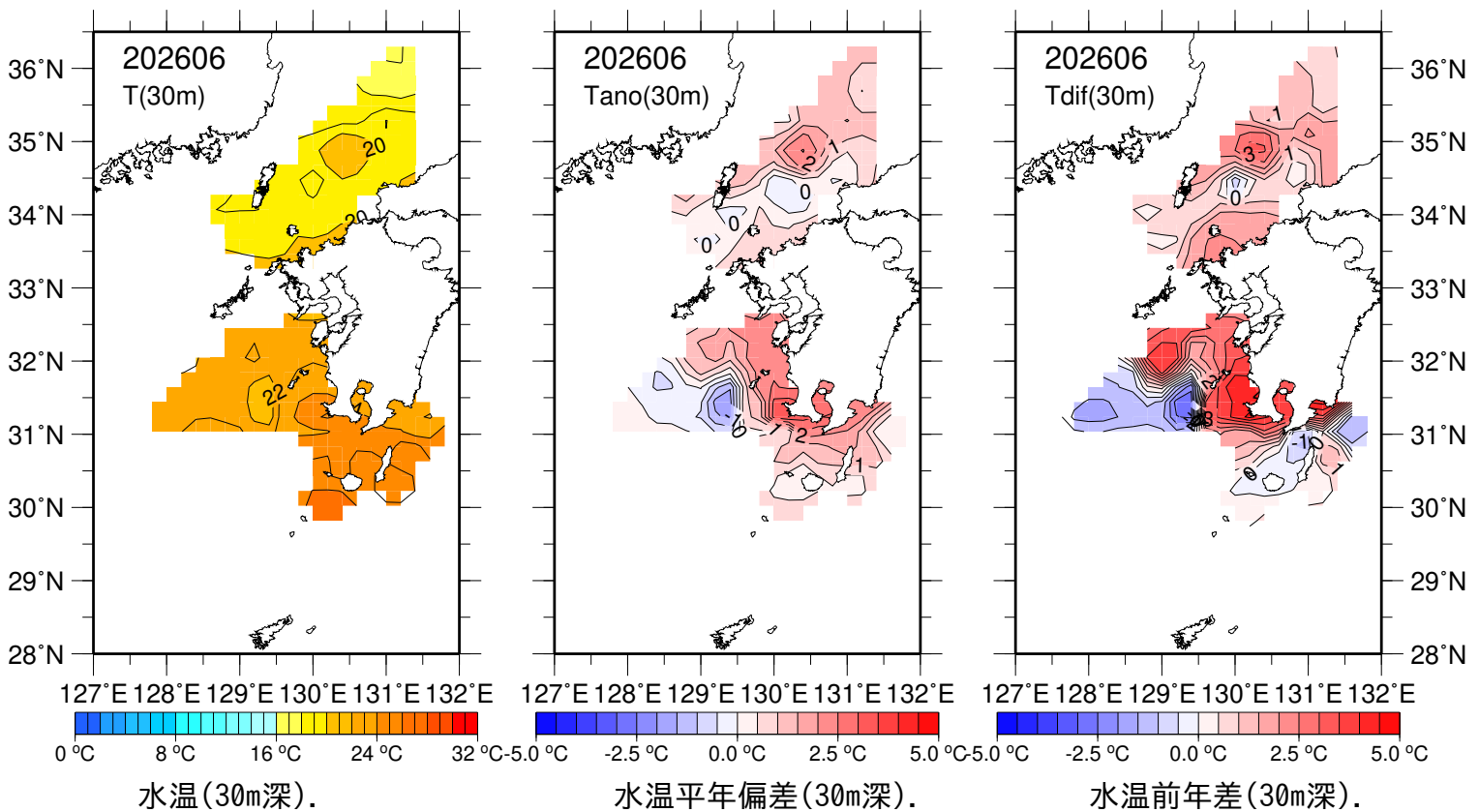
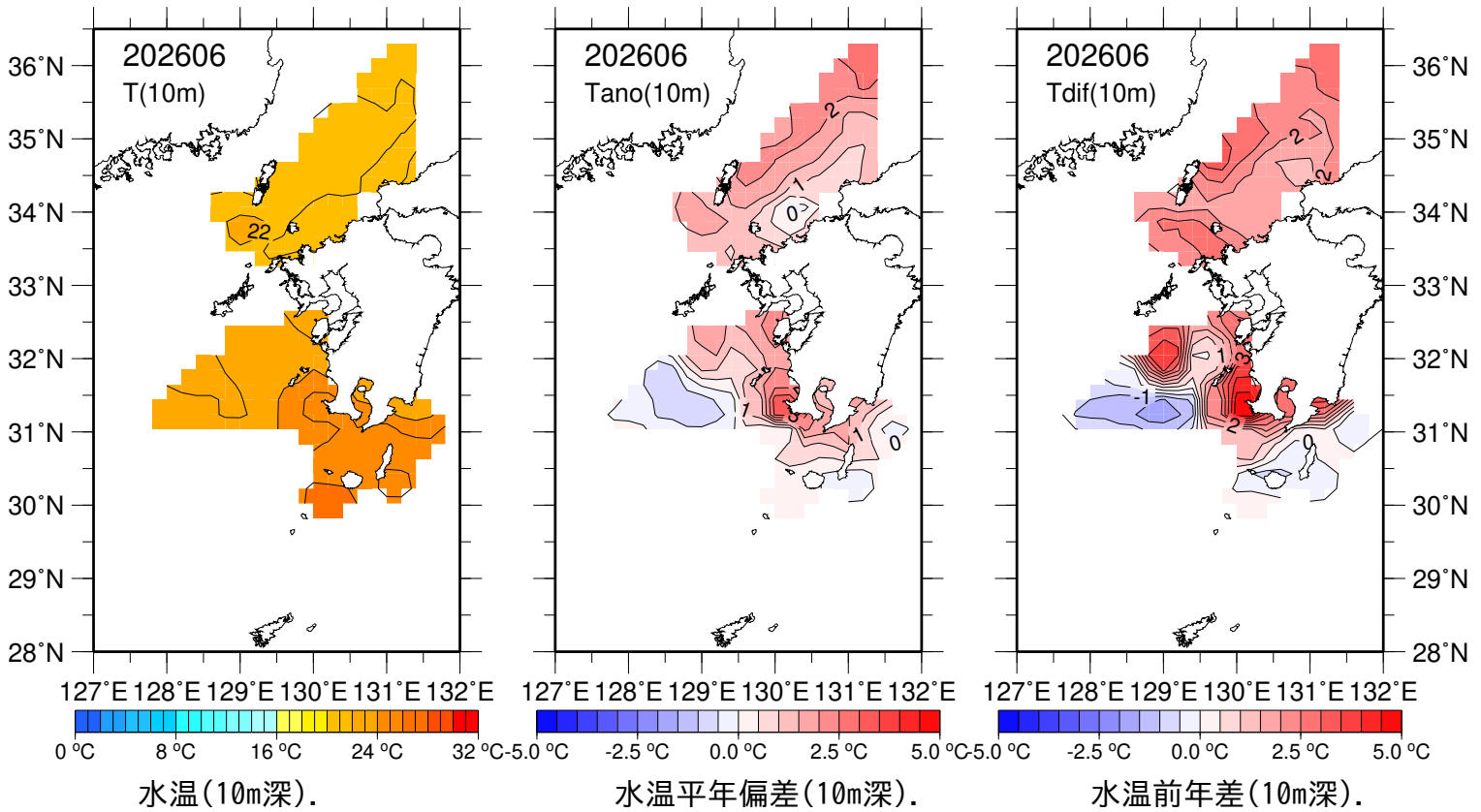


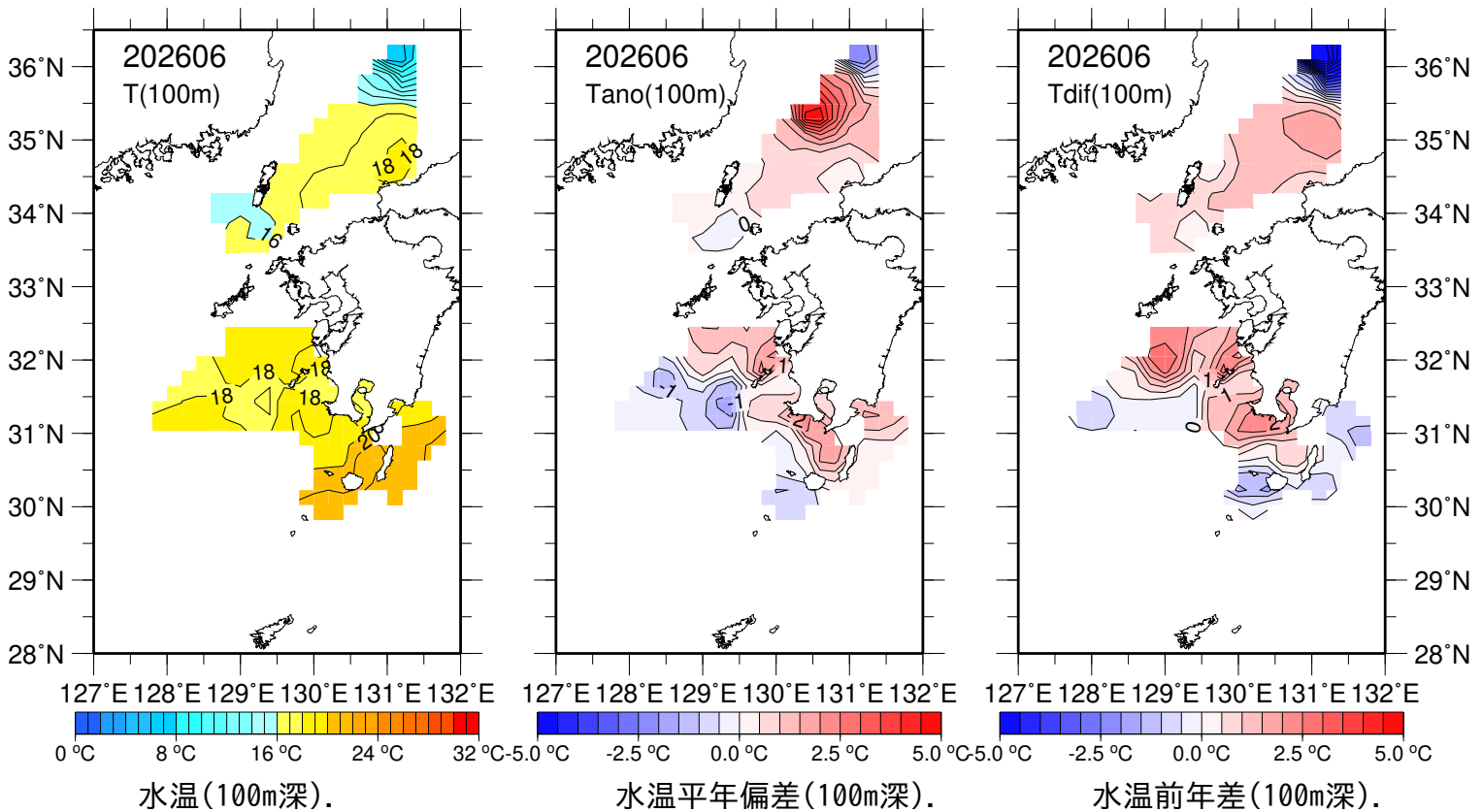
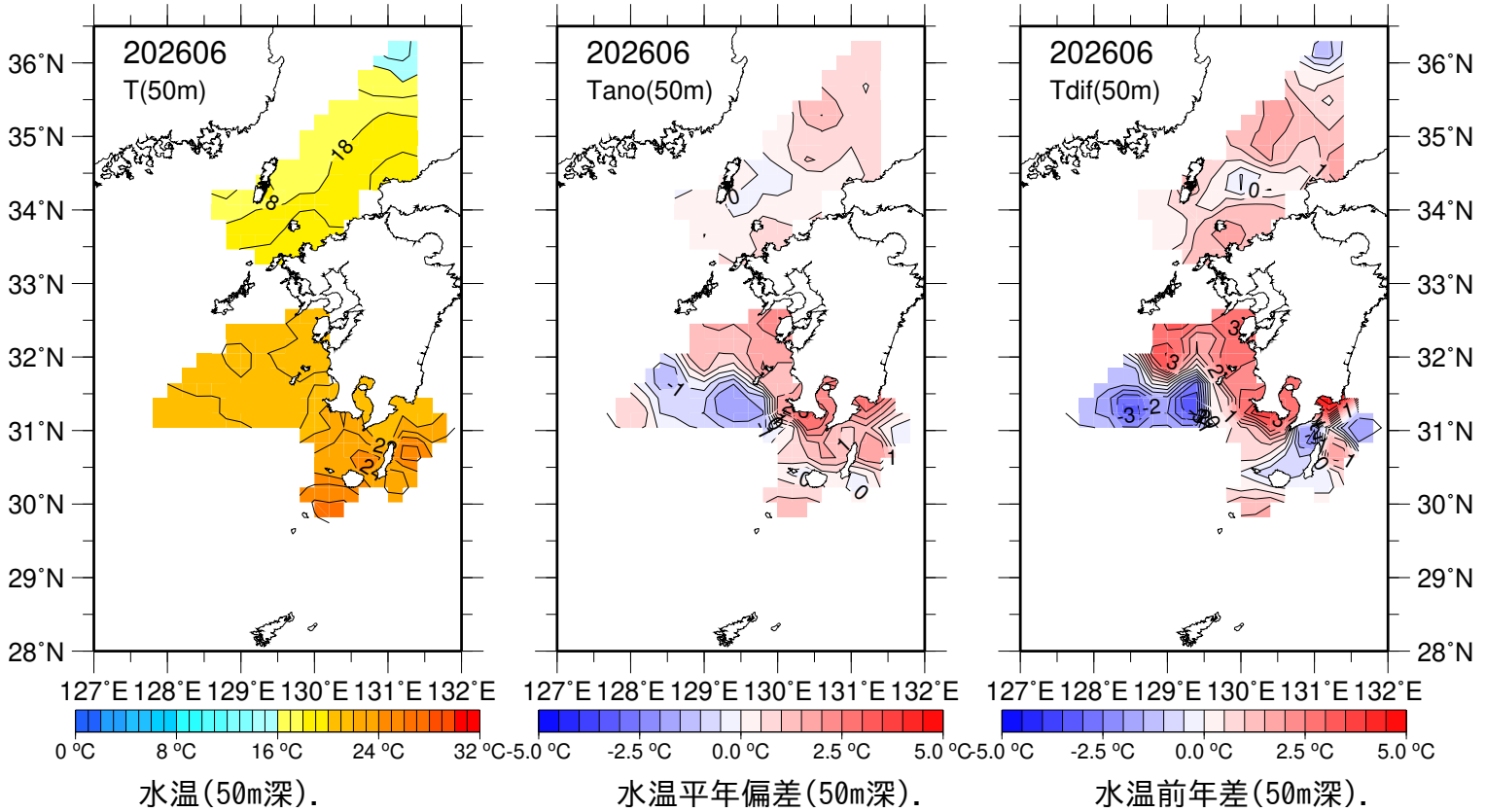
九州山口県海域(観測日 06/01-06/09)

※平年は2016年~2025年.



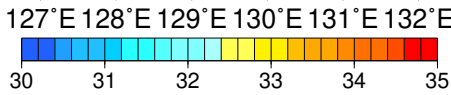
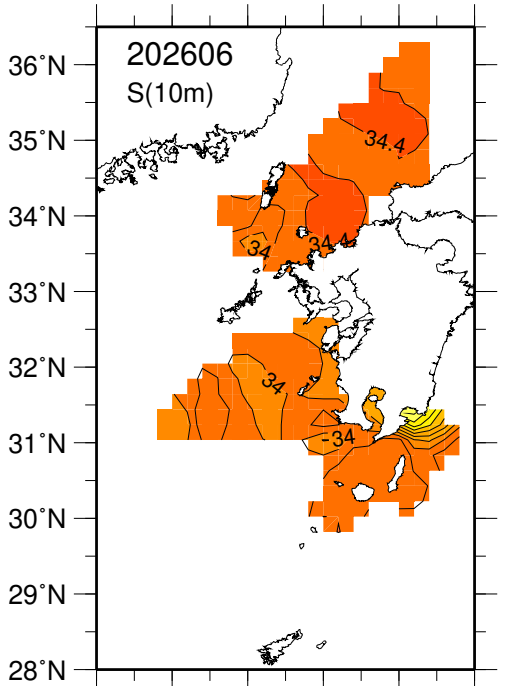
九州山口県海域(観測日 06/01-06/09)

※平年は2016年~2025年.

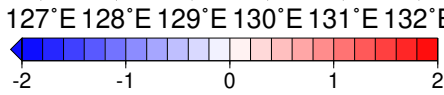
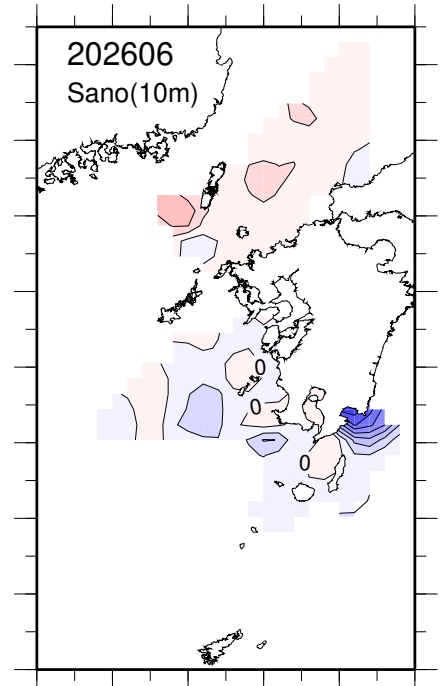


九州山口県海域(観測日 06/01-06/09)

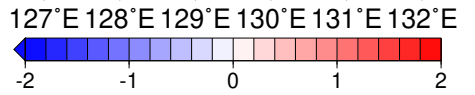
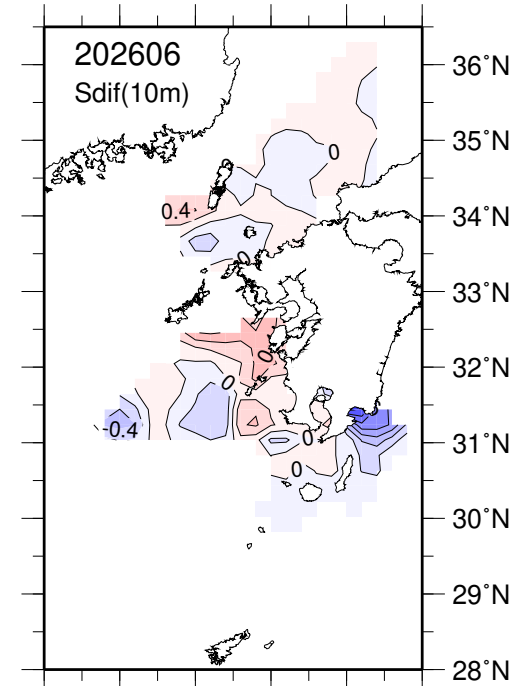
※平年は2016年~2025年.



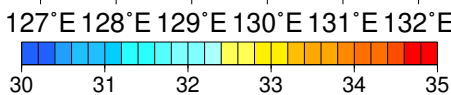
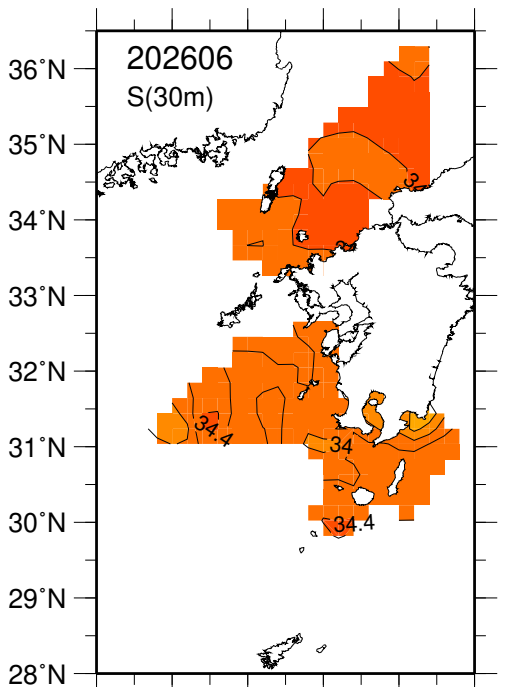
塩分(10m深).



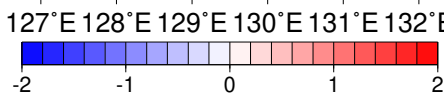
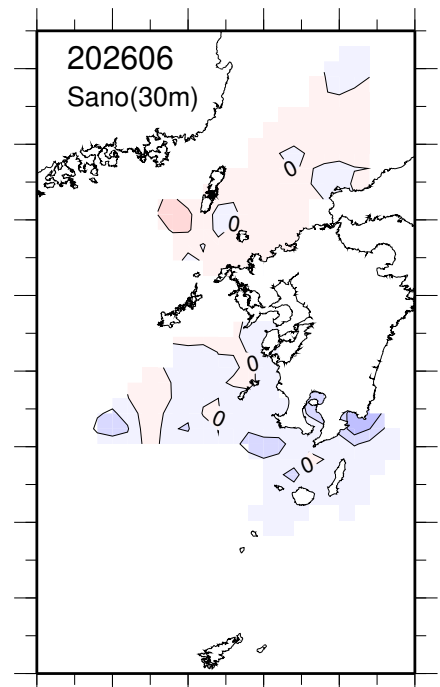
塩分平年偏差(10m深).



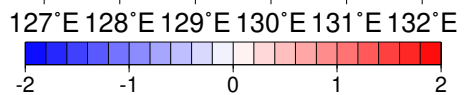
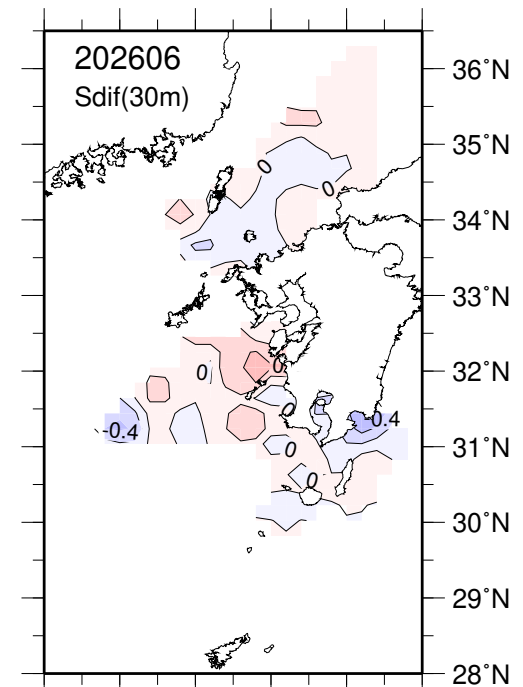
塩分前年差(10m深).



塩分(30m深).



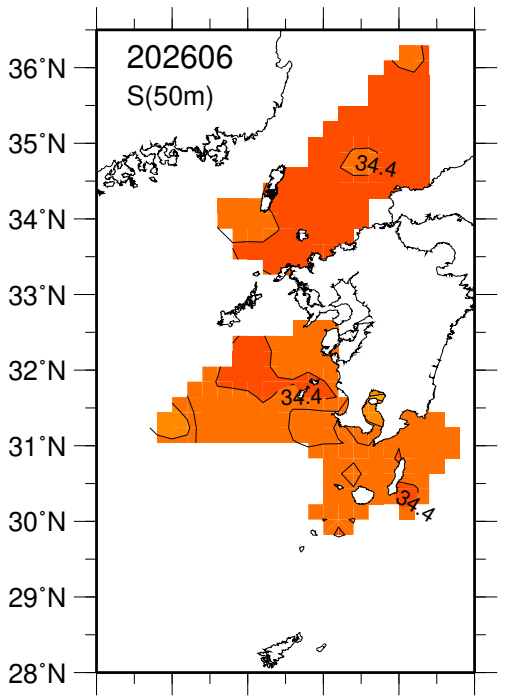
塩分平年偏差(30m深).



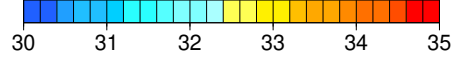
塩分前年差(30m深).

九州山口県海域(観測日 06/01-06/09)

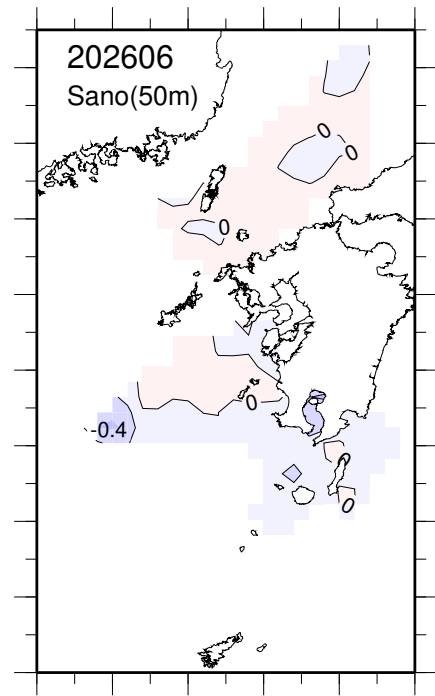
※平年は2016年~2025年.



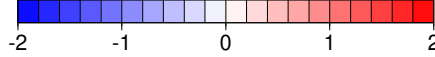
127°E 128°E 129°E 130°E 131°E 132°E



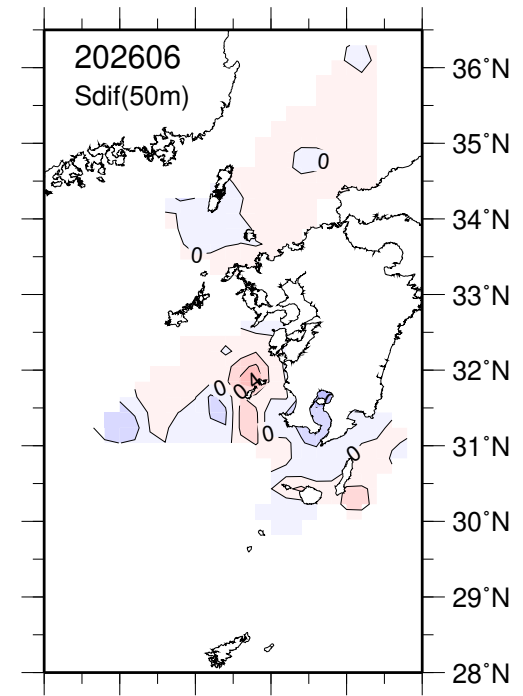
塩分(50m深).



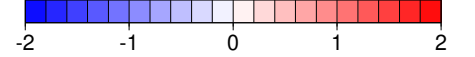
127°E 128°E 129°E 130°E 131°E 132°E



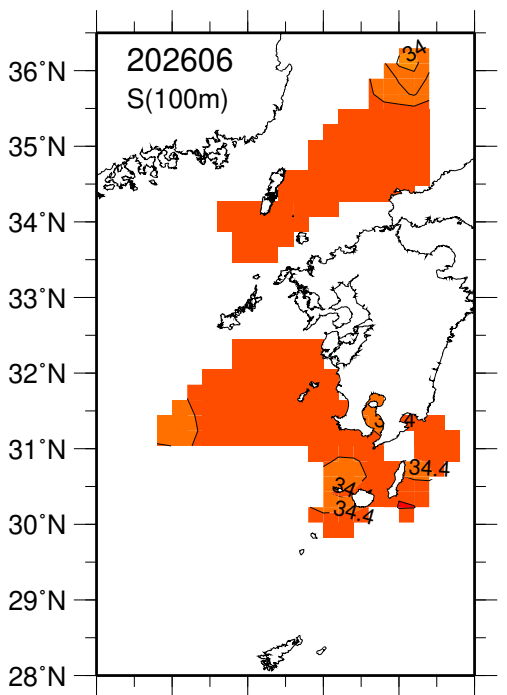
塩分平年偏差(50m深).



127°E 128°E 129°E 130°E 131°E 132°E



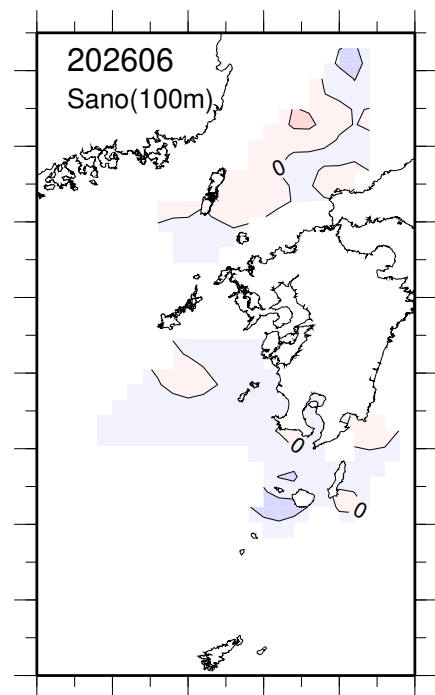
塩分前年差(50m深).



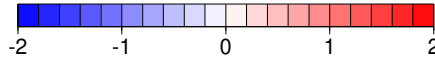
127°E 128°E 129°E 130°E 131°E 132°E



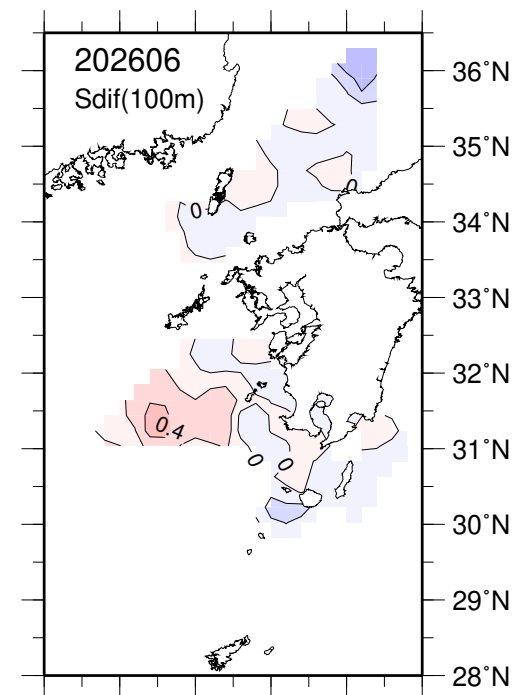
塩分(100m深).



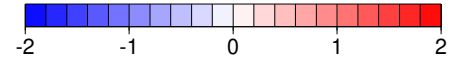
127°E 128°E 129°E 130°E 131°E 132°E



塩分平年偏差(100m深).



127°E 128°E 129°E 130°E 131°E 132°E



塩分前年差(100m深).