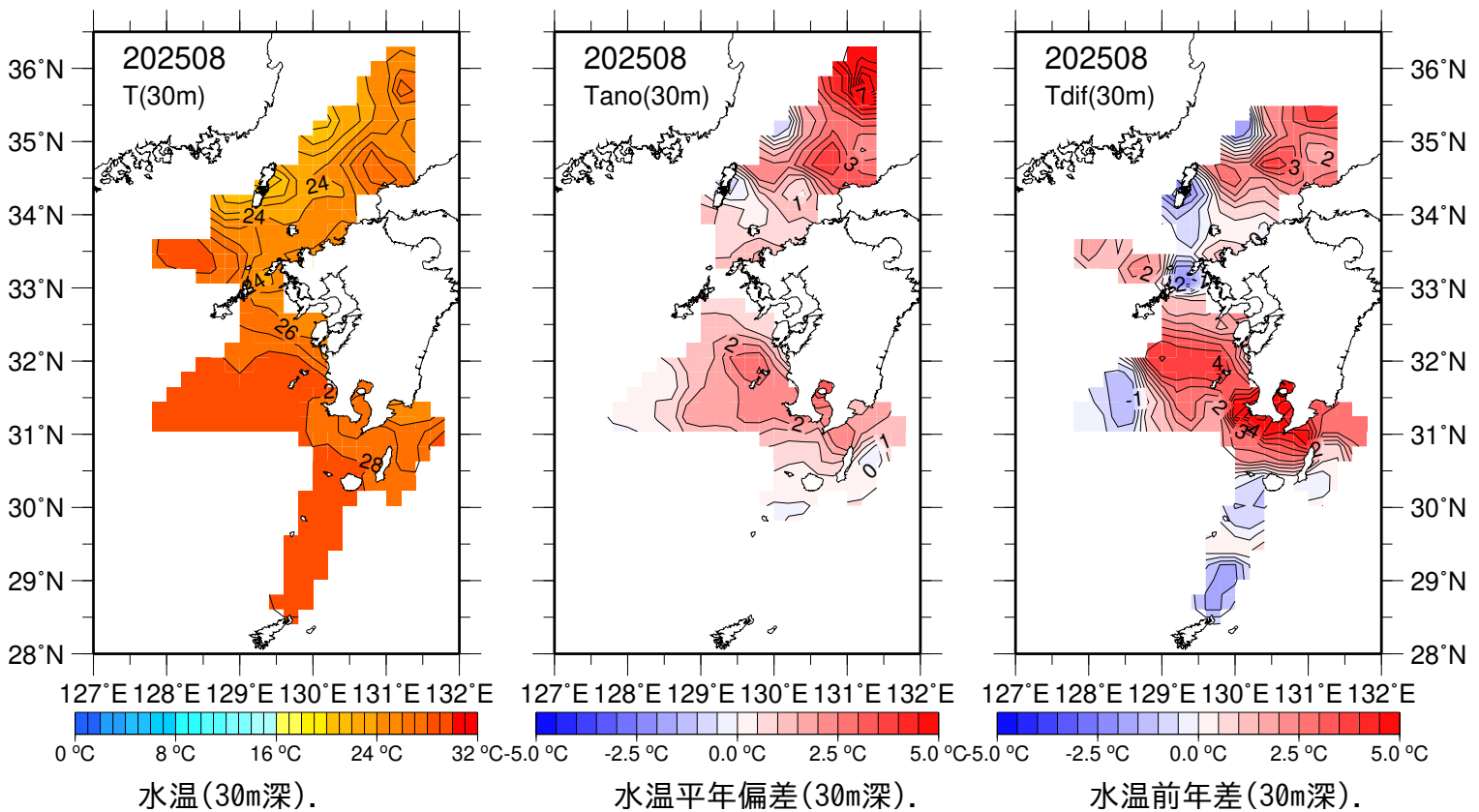
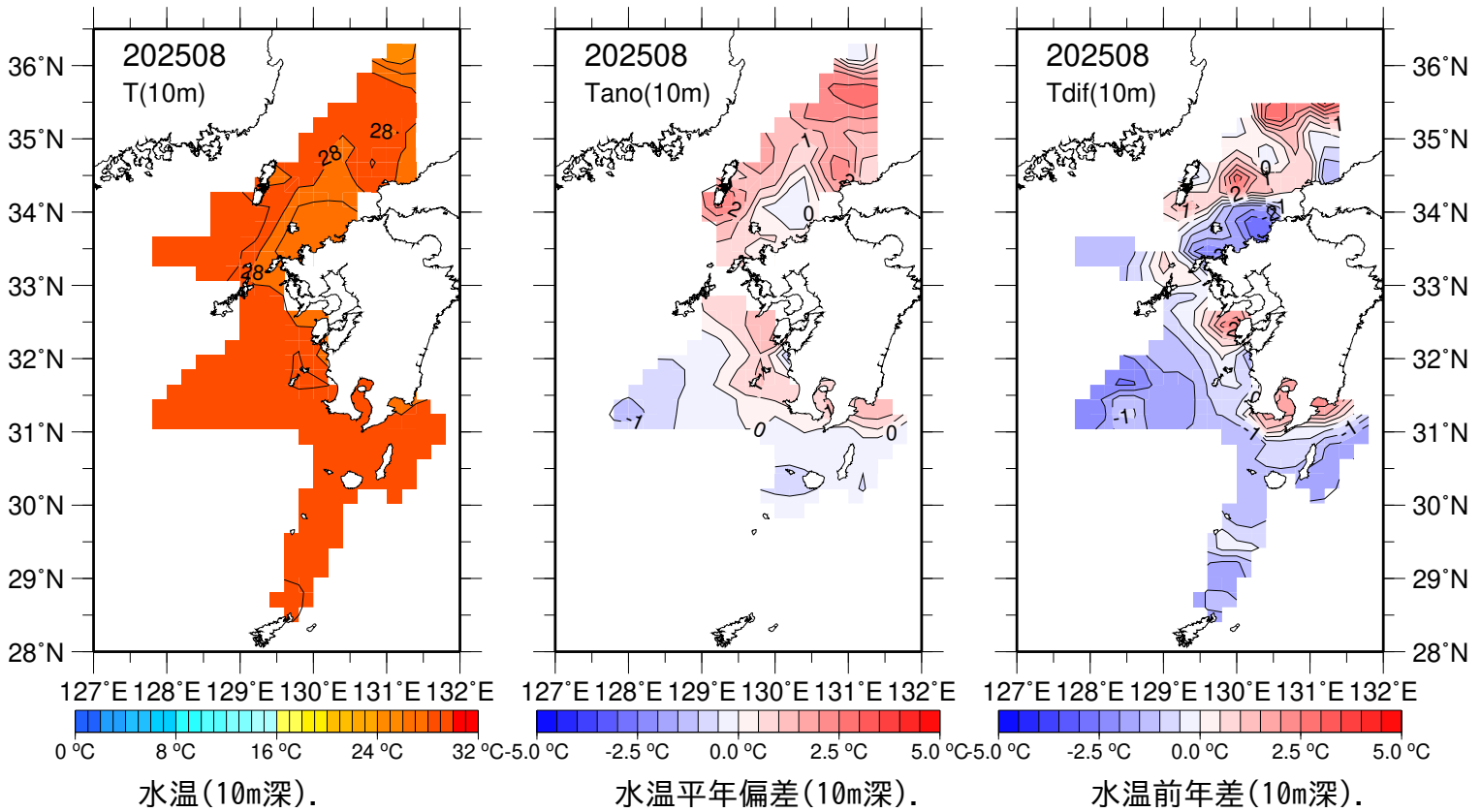


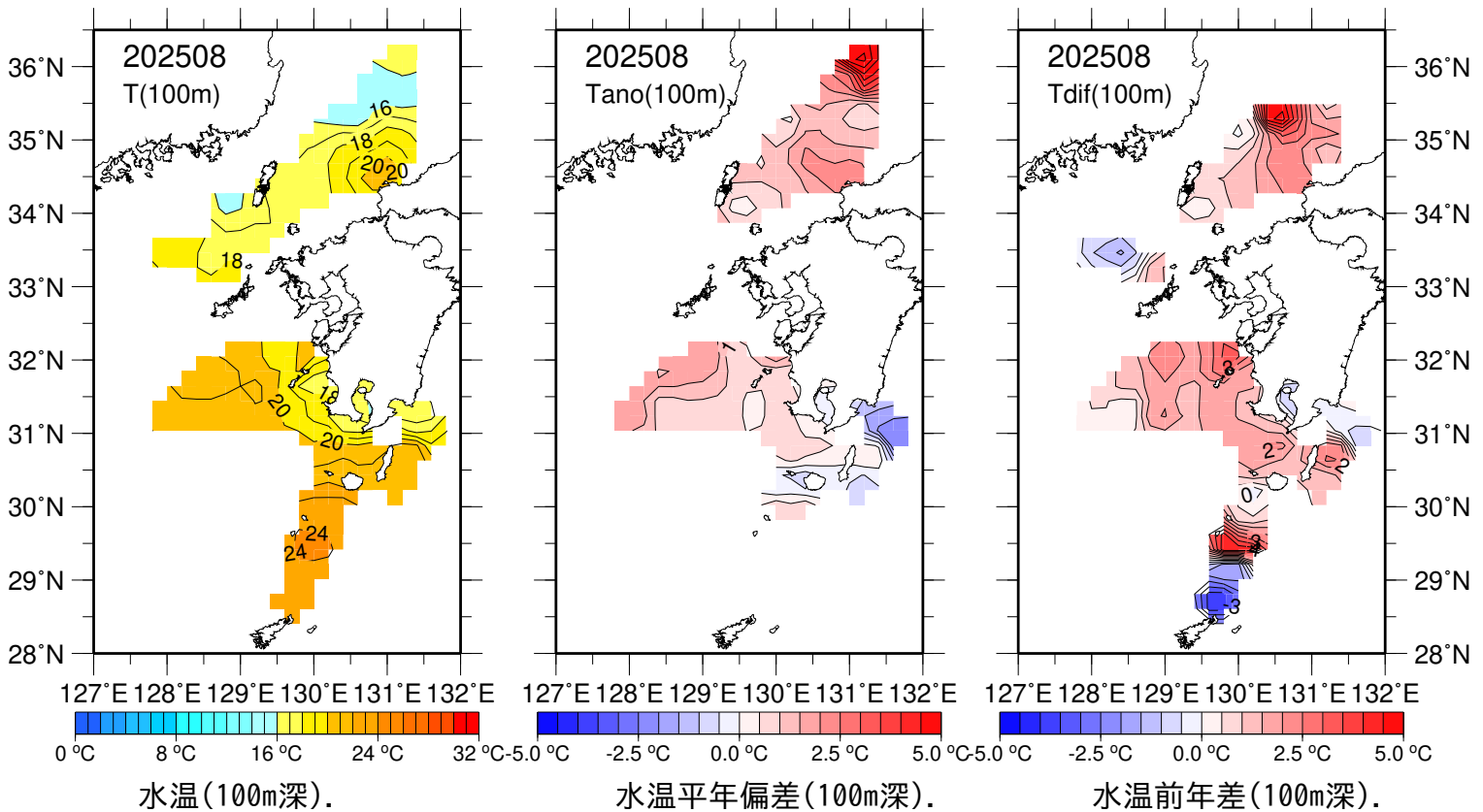
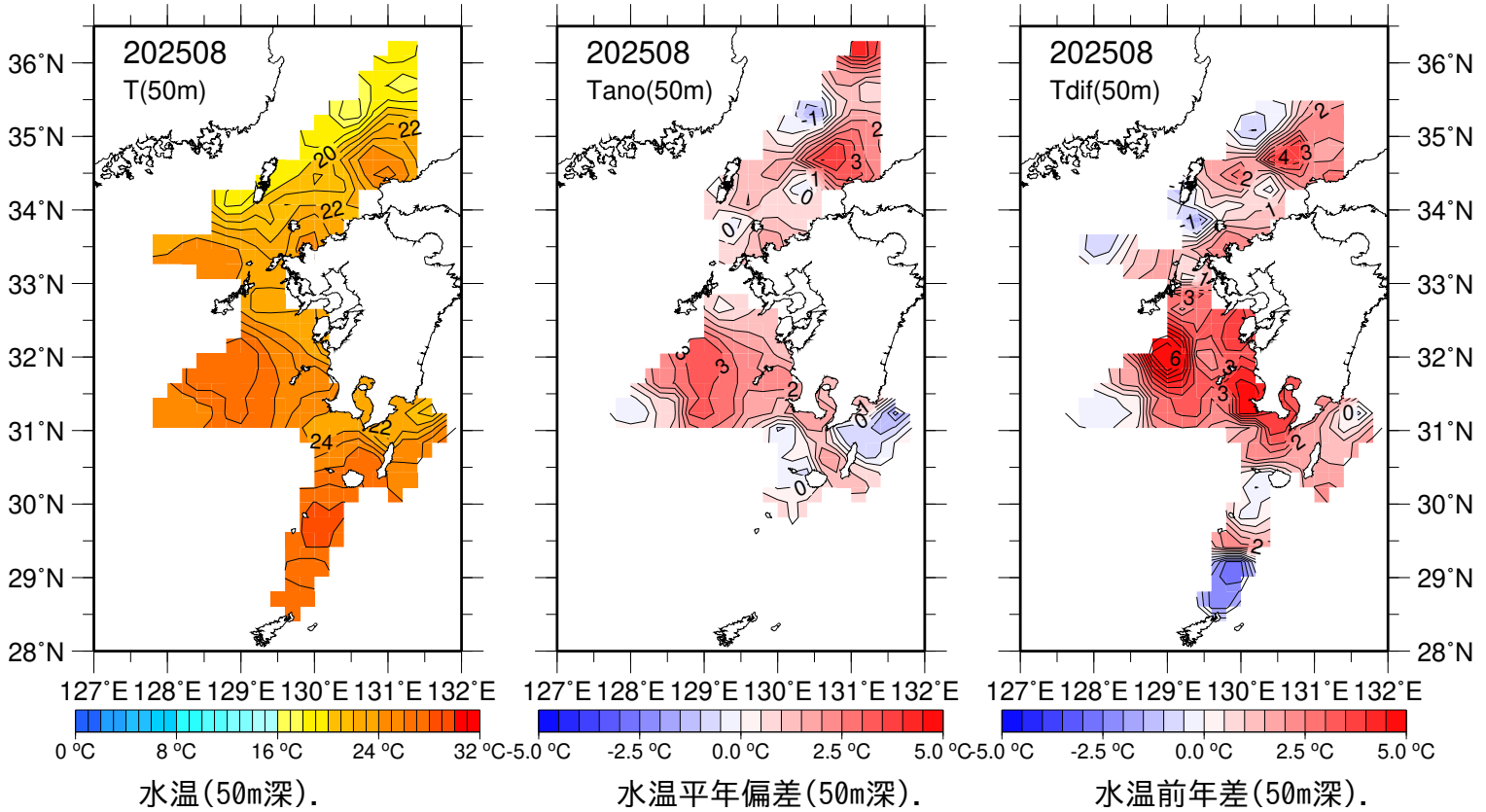
九州山口県海域(観測日 08/01-08/20)

※平年は2015年~2024年.



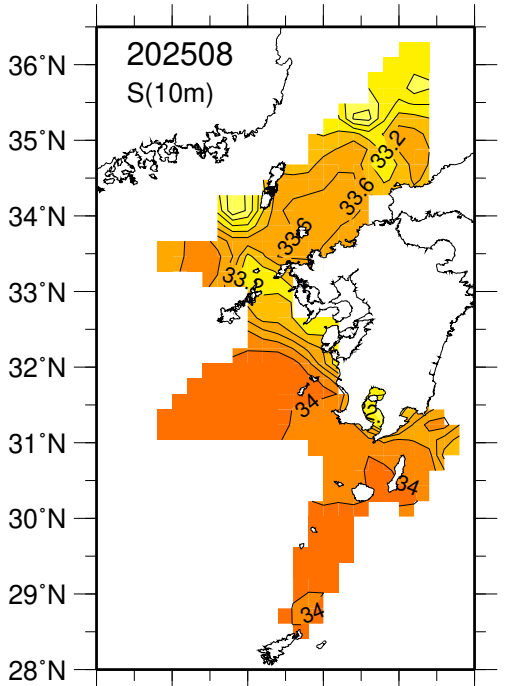
九州山口県海域(観測日 08/01-08/20)

※平年は2015年~2024年.



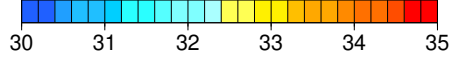
九州山口県海域(観測日 08/01-08/20)

※平年は2015年~2024年.

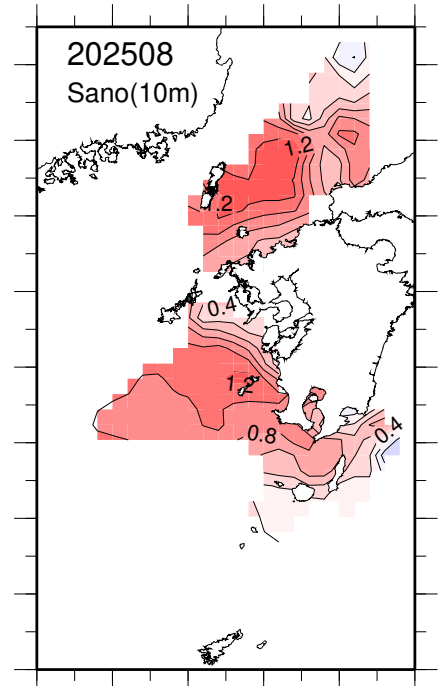


202508
S(10m)

127°E 128°E 129°E 130°E 131°E 132°E

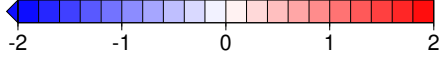


塩分(10m深).

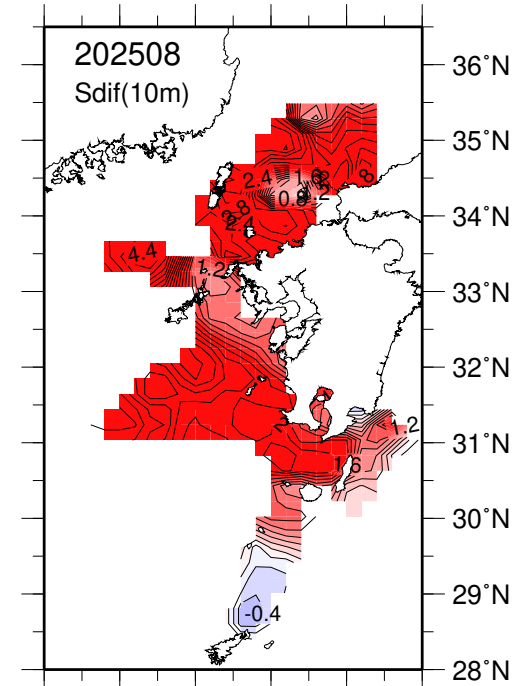


202508
Sano(10m)

127°E 128°E 129°E 130°E 131°E 132°E

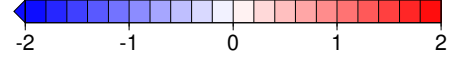


塩分平年偏差(10m深).

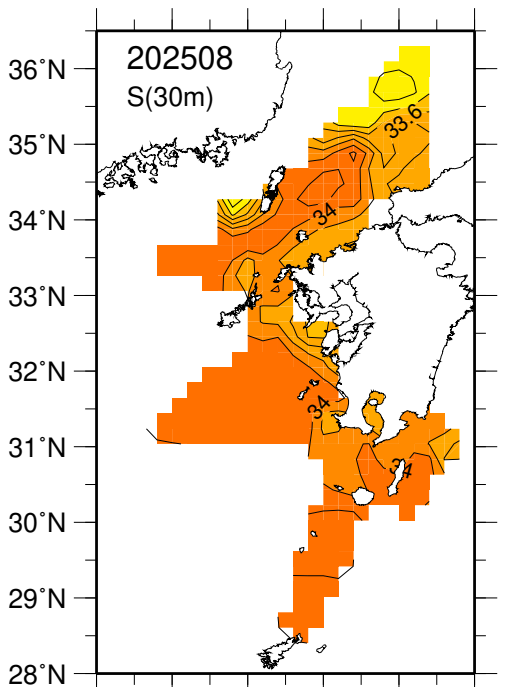


202508
Sdif(10m)

127°E 128°E 129°E 130°E 131°E 132°E

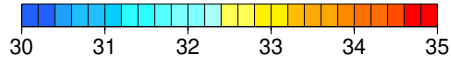


塩分前年差(10m深).

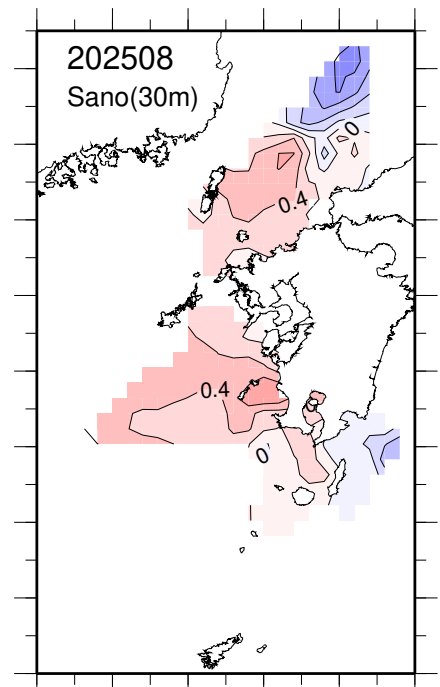


202508
S(30m)

127°E 128°E 129°E 130°E 131°E 132°E

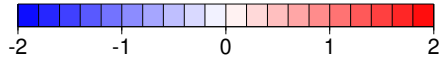


塩分(30m深).

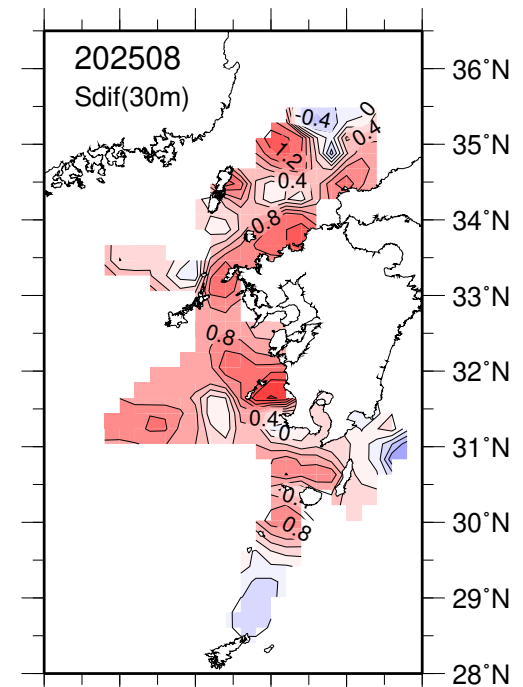


202508
Sano(30m)

127°E 128°E 129°E 130°E 131°E 132°E

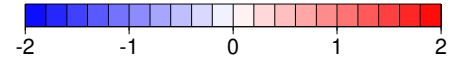


塩分平年偏差(30m深).



202508
Sdif(30m)

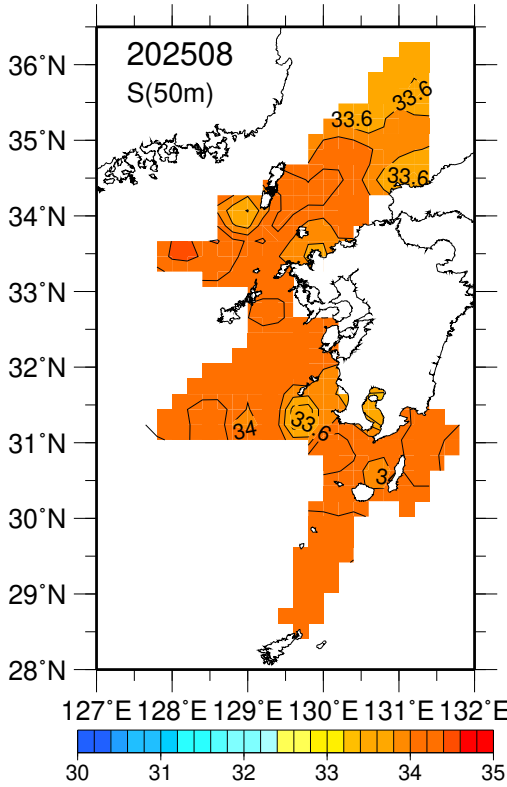
127°E 128°E 129°E 130°E 131°E 132°E



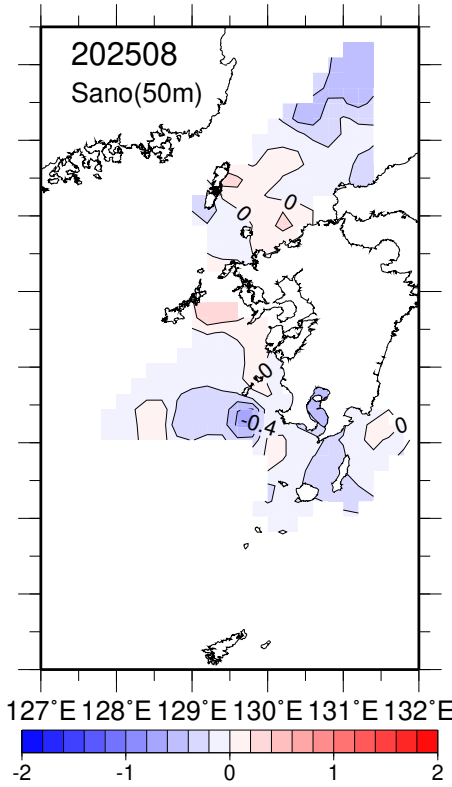
塩分前年差(30m深).

九州山口県海域(観測日 08/01-08/20)

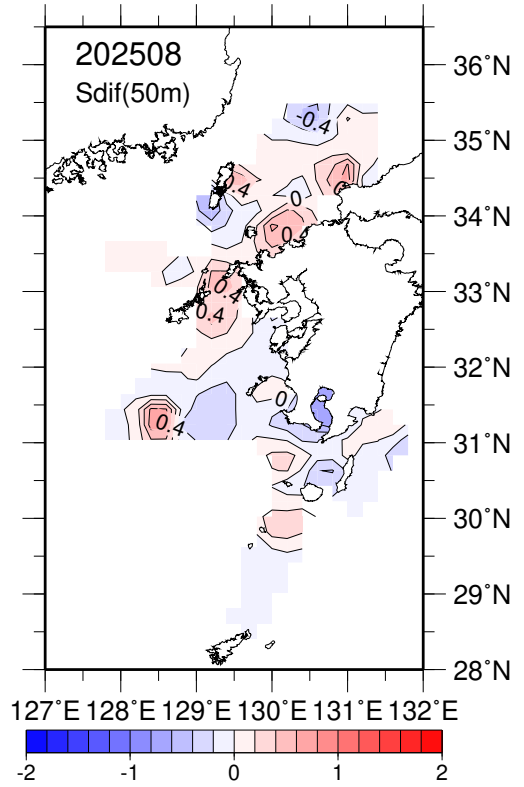
※平年は2015年~2024年.



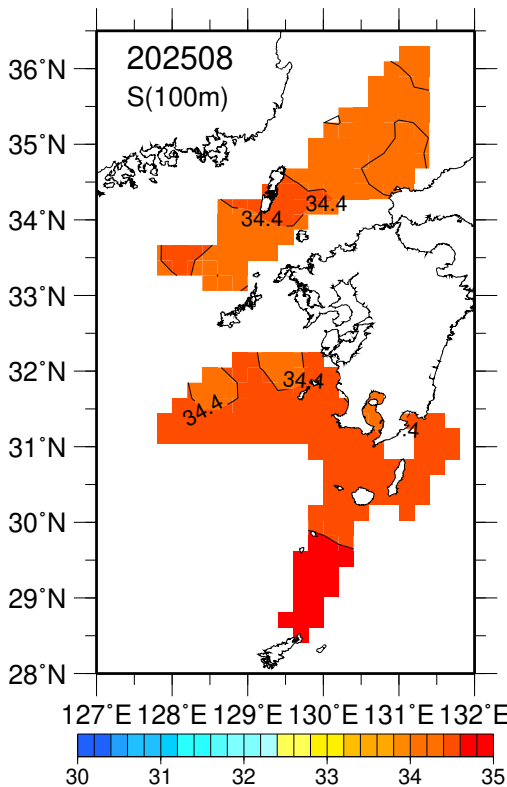
塩分(50m深).



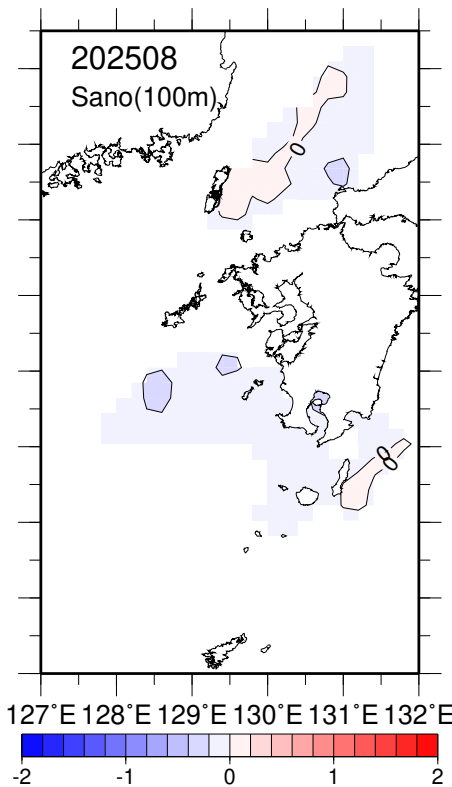
塩分平年偏差(50m深).



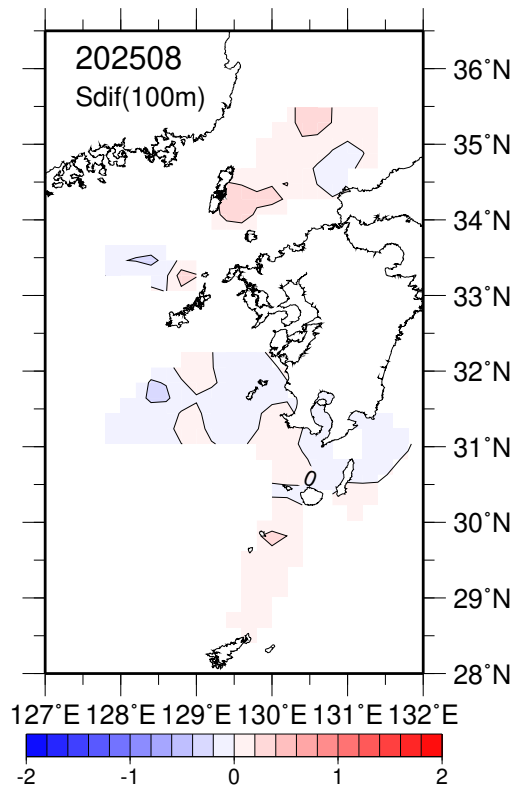
塩分前年差(50m深).



塩分(100m深).



塩分平年偏差(100m深).



塩分前年差(100m深).